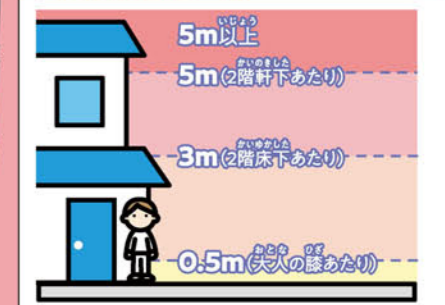
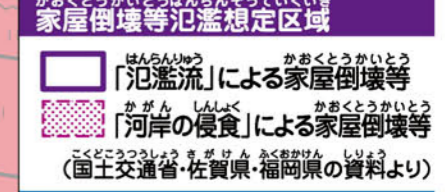


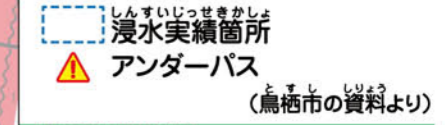
洪水浸水想定区域



家屋倒壊等氾濫想定区域



内水想定区域(浸水実績)



防災関連情報

- 公民館など (Public hall etc.): Represented by a blue circle with a white building icon.
- 消防団 (Fire brigade): Represented by a blue circle with a white fire truck icon.
- 雨量観測所 (Rain gauge observation station): Represented by a blue circle with a white rain gauge icon.
- 水位観測所 (Water level observation station): Represented by a blue circle with a white water level gauge icon.
- 市町境 (City/Town boundary): Represented by a dashed black line.
- 高速道路 (Expressway): Represented by a thick green line.
- 国道 (National road): Represented by a thick brown line.
- JR (JR): Represented by a black line with cross-ticks.

